

To comply with drivers' hours regulations, X4 connects at Corby. The connection is guaranteed, through fares are available and passengers can stay on the bus which operates through.

Mondays to Friday except public holidays

| | | | | | | | | | | | | | | | | | | |
|------------------|--------------------------------|------|------|------|------|------|------|------|------|------|------|------|------|------|------|------|------|------|
| Peterborough | Queensgate bus stn bay 15 | 0652 | 0730 | 0815 | 0845 | 0927 | 0957 | 1017 | 1102 | 1122 | 1207 | 1232 | | | | | | |
| Thorpe Road | The Gables | 0655 | 0733 | 0819 | 0851 | 0930 | 1000 | 1020 | 1105 | 1125 | 1210 | 1235 | | | | | | |
| Orton Mere | | ▼ | 0737 | 0829 | 0857 | ▼ | ▼ | 1024 | ▼ | 1129 | ▼ | 1239 | | | | | | |
| Orton Waterville | Church Drive | ▼ | ▼ | ▼ | ▼ | ▼ | ▼ | 1029 | ▼ | 1134 | ▼ | 1244 | | | | | | |
| Lynch Wood | Marriott Hotel | ▼ | 0746 | 0834 | 0906 | ▼ | ▼ | 1036 | ▼ | 1141 | ▼ | 1251 | | | | | | |
| Alwalton | Layby | ▼ | 0747 | 0835 | 0907 | ▼ | ▼ | 1037 | ▼ | 1142 | ▼ | 1252 | | | | | | |
| Elton | Opp Garage | ▼ | 0753 | 0841 | 0912 | ▼ | ▼ | 1042 | ▼ | 1147 | ▼ | 1257 | | | | | | |
| Warmington | services | 0711 | 0802 | 0847 | 0916 | 0946 | 1016 | 1046 | 1121 | 1151 | 1226 | 1301 | | | | | | |
| Barnwell | The Mill | 0720 | 0812 | 0856 | 0925 | 0955 | 1025 | 1055 | 1130 | 1200 | 1235 | 1310 | | | | | | |
| Oundle | West Street | 0722 | 0814 | 0858 | 0927 | 0957 | 1027 | 1057 | 1132 | 1202 | 1237 | 1312 | | | | | | |
| Oundle | Market Place | 0729 | 0821 | 0905 | 0935 | 1005 | 1035 | 1105 | 1140 | 1210 | 1245 | 1320 | | | | | | |
| Lower Benefield | Phone Box | 0736 | 0828 | 0912 | 0942 | 1012 | 1042 | 1112 | 1147 | 1217 | 1252 | 1327 | | | | | | |
| Upper Benefield | Wheatsheaf | 0739 | 0831 | 0915 | 0945 | 1015 | 1045 | 1115 | 1150 | 1220 | 1255 | 1330 | | | | | | |
| Weldon | Londis Store | 0746 | 0838 | 0922 | 0952 | 1022 | 1052 | 1122 | 1157 | 1227 | 1302 | 1337 | | | | | | |
| Corby Village | The Jamb | 0753 | 0845 | ▼ | ▼ | ▼ | ▼ | ▼ | ▼ | ▼ | ▼ | ▼ | | | | | | |
| Corby | Rail Station | 0755 | 0847 | ▼ | ▼ | ▼ | ▼ | ▼ | ▼ | ▼ | ▼ | ▼ | | | | | | |
| Corby | George Street Stop A | 0800 | 0852 | 0933 | 1003 | 1033 | 1103 | 1133 | 1208 | 1238 | 1313 | 1348 | | | | | | |
| | same bus - no need to change | | | | | | | | | | | | | | | | | |
| Corby | George Street Stop A | 0615 | 0630 | 0723 | 0808 | 0838 | 0908 | 0938 | 1008 | 1038 | 1108 | 1138 | 1213 | 1243 | 1318 | 1353 | | |
| Corby | Gainsborough Rd/Greenhill Rise | 0618 | 0633 | 0728 | 0811 | 0841 | 0911 | 0941 | 1011 | 1041 | 1111 | 1141 | 1216 | 1246 | 1321 | 1356 | | |
| Corby | Danesholme Road | 0622 | 0637 | 0731 | 0814 | 0844 | 0914 | 0944 | 1014 | 1044 | 1114 | 1144 | 1219 | 1249 | 1324 | 1359 | | |
| Kettering | Rockingham Road/Neale Ave | 0631 | 0646 | 0743 | 0820 | 0850 | 0920 | 0950 | 1020 | 1050 | 1120 | 1150 | 1225 | 1255 | 1330 | 1405 | | |
| Kettering | Eskdaill Street Stop 8 | 0601 | 0637 | 0652 | 0749 | 0830 | 0900 | 0930 | 0958 | 1030 | 1100 | 1130 | 1200 | 1235 | 1305 | 1340 | 1415 | |
| Kettering | Horse Market Stop 14 | 0604 | 0640 | 0655 | 0752 | 0833 | 0903 | 0933 | 1003 | 1033 | 1103 | 1133 | 1203 | 1238 | 1308 | 1343 | 1418 | |
| Kettering | Horse Market Stop 14 | 0526 | 0606 | 0643 | 0658 | 0757 | 0838 | 0908 | 0938 | 1008 | 1038 | 1108 | 1138 | 1208 | 1243 | 1313 | 1348 | 1423 |
| Wicksteed Park | Pytchley Road A509 | 0529 | 0609 | 0646 | 0701 | 0800 | 0843 | 0913 | 0943 | 1013 | 1043 | 1113 | 1143 | 1213 | 1248 | 1318 | 1353 | 1428 |
| Isham | bus shelter | 0534 | 0614 | 0651 | 0706 | 0808 | 0848 | 0918 | 0948 | 1018 | 1048 | 1118 | 1148 | 1218 | 1253 | 1323 | 1358 | 1433 |
| Wellingborough | Church St stop C | 0549 | 0629 | 0706 | 0726 | 0823 | 0903 | 0933 | 1003 | 1033 | 1103 | 1133 | 1203 | 1233 | 1308 | 1338 | 1413 | 1448 |
| Wellingborough | Northampton Rd | 0556 | 0636 | 0713 | 0733 | 0830 | 0910 | 0940 | 1010 | 1040 | 1110 | 1140 | 1210 | 1240 | 1315 | 1345 | 1420 | 1455 |
| Wilby | Working Mens Club | 0557 | 0637 | 0714 | 0734 | 0831 | 0913 | 0943 | 1013 | 1043 | 1113 | 1143 | 1213 | 1243 | 1318 | 1348 | 1423 | 1458 |
| Earls Barton | Square | 0602 | 0642 | 0720 | 0743 | 0837 | 0918 | 0948 | 1018 | 1048 | 1118 | 1148 | 1218 | 1248 | 1323 | 1353 | 1428 | 1503 |
| Northampton | Cliftonville Rd for NGH | ▼ | 0658 | 0744 | 0808 | 0855 | 0934 | 1004 | 1034 | 1104 | 1134 | 1204 | 1234 | 1304 | 1339 | 1409 | 1444 | 1519 |
| Northampton | North Gate | 0627 | 0706 | 0757 | 0827 | 0908 | 0942 | 1012 | 1042 | 1112 | 1142 | 1212 | 1242 | 1312 | 1347 | 1417 | 1452 | 1527 |

● after Earls Barton Square, these journeys run via Northampton Road (opposite the police house), Ecton (World's End), Ecton Brook (Footbridge A4500), Northampton Academy, Wellingborough Road (Allen Rd)

23 Additional journeys run between Peterborough & Lynch Wood as route **23** - for details please visit our website

timetable continues
on next page

To comply with drivers' hours regulations, X4 connects at Corby. The connection is guaranteed, through fares are available and passengers can stay on the bus which operates through.

Mondays to Friday except public holidays

| | | | | | | Sch | Hol | | | | | | | | | | |
|--|------|------|------|------|------|------|------|------|------|------|------|------|------|------|------|------|--|
| Peterborough rail station | | | | | | | | | | | | | | | 1913 | 2013 | |
| Peterborough Queensgate bus stn bay 15 | 1312 | 1332 | 1412 | 1432 | 1520 | 1605 | 1610 | 1650 | 1720 | 1800 | 1840 | 1920 | 2020 | 2120 | | | |
| Thorpe Road The Gables | 1315 | 1335 | 1415 | 1435 | 1523 | B | B | 1653 | 1723 | B | 1843 | 1923 | 2023 | 2123 | | | |
| Orton Mere | ▼ | 1339 | ▼ | 1439 | ▼ | 1620 | 1621 | 1657 | ▼ | 1812 | ▼ | 1927 | 2027 | 2127 | | | |
| Orton Waterville Church Drive | ▼ | 1344 | ▼ | 1444 | ▼ | 1623 | 1625 | 1702 | ▼ | 1815 | ▼ | ▼ | ▼ | ▼ | | | |
| Lynch Wood Marriott Hotel | ▼ | 1351 | ▼ | 1451 | ▼ | 1634 | 1634 | 1709 | ▼ | 1821 | ▼ | 1931 | 2031 | 2131 | | | |
| Alwalton Layby | ▼ | 1352 | ▼ | 1452 | ▼ | 1636 | 1636 | 1711 | ▼ | 1823 | ▼ | 1932 | 2032 | 2132 | | | |
| Elton Opp Garage | ▼ | 1357 | ▼ | 1457 | ▼ | 1641 | 1641 | 1716 | ▼ | 1829 | ▼ | 1938 | 2038 | 2138 | | | |
| Warrington services | 1331 | 1401 | 1431 | 1501 | 1539 | 1647 | 1647 | 1722 | 1739 | 1835 | 1859 | 1941 | 2041 | 2141 | | | |
| Barnwell The Mill | 1340 | 1410 | 1440 | 1510 | 1548 | 1656 | 1656 | 1731 | 1749 | 1844 | 1908 | 1949 | 2049 | 2149 | | | |
| Oundle West Street | 1342 | 1412 | 1442 | 1512 | 1550 | 1658 | 1658 | 1733 | 1751 | 1851 | 1910 | 1951 | 2051 | 2151 | | | |
| Oundle Market Place | 1350 | 1420 | 1450 | 1520 | 1557 | 1710 | 1710 | 1745 | 1803 | 1853 | 1917 | 1957 | 2057 | 2157 | | | |
| Lower Benefield Phone Box | 1357 | 1427 | 1457 | 1527 | 1605 | 1718 | 1718 | 1753 | 1810 | 1859 | 1923 | 2003 | 2103 | 2203 | | | |
| Upper Benefield Wheatsheaf | 1400 | 1430 | 1500 | 1530 | 1609 | 1721 | 1721 | 1756 | 1813 | 1902 | 1926 | 2006 | 2106 | 2206 | | | |
| Weldon Londis Store | 1407 | 1437 | 1507 | 1537 | 1618 | 1728 | 1728 | 1803 | 1820 | 1908 | 1932 | 2011 | 2111 | 2211 | | | |
| Corby Village The Jamb | ▼ | ▼ | ▼ | 1559 | ▼ | ▼ | ▼ | ▼ | ▼ | ▼ | ▼ | 2016 | 2116 | 2216 | | | |
| Corby Rail Station | ▼ | ▼ | ▼ | 1601 | ▼ | ▼ | ▼ | ▼ | ▼ | ▼ | ▼ | 2018 | 2118 | 2218 | | | |
| Corby George Street Stop A | 1418 | 1448 | 1518 | 1606 | 1631 | 1739 | 1739 | 1814 | 1831 | 1919 | 1943 | 2022 | 2122 | 2220 | | | |
| same bus - no need to change | | | | | | | | | | | | | | | | | |
| Corby George Street Stop A | 1423 | 1453 | 1523 | 1613 | 1638 | 1743 | 1743 | 1818 | 1843 | 1923 | 1953 | 2025 | 2125 | 2222 | 2318 | 0018 | |
| Corby Gainsborough Rd/Greenhill Rise | 1426 | 1456 | 1526 | 1616 | 1641 | 1746 | 1746 | 1821 | 1846 | 1926 | 1956 | 2028 | 2128 | 2225 | 2321 | 0021 | |
| Corby Danesholme Road | 1429 | 1459 | 1529 | 1619 | 1644 | 1750 | 1750 | 1825 | 1850 | 1930 | 2000 | 2032 | 2132 | 2228 | 2324 | 0024 | |
| Kettering Rockingham Road/Neale Ave | 1435 | 1505 | 1535 | 1625 | 1650 | 1759 | 1759 | 1834 | 1859 | 1939 | 2009 | 2041 | 2141 | 2236 | 2332 | 0032 | |
| Kettering Eskdail Street Stop 8 | 1445 | 1515 | 1545 | 1635 | 1700 | 1805 | 1805 | 1840 | 1905 | 1945 | 2013 | 2046 | 2146 | 241 | 2336 | 0036 | |
| Kettering Horse Market Stop 14 | 1448 | 1518 | 1548 | 1638 | 1703 | 1808 | 1808 | 1843 | 1908 | 1948 | 2016 | 2049 | 2149 | 2244 | 2339 | 0039 | |
| Kettering Horse Market Stop 14 | 1453 | 1523 | 1553 | 1643 | 1708 | 1813 | 1813 | 1848 | 1913 | 1951 | | 2050 | 2150 | 2245 | | | |
| Wicksteed Park Pytchley Road A509 | 1458 | 1530 | 1600 | 1650 | 1715 | 1816 | 1816 | 1851 | 1916 | 1954 | | 2053 | 2153 | 2248 | | | |
| Isham bus shelter | 1503 | 1538 | 1606 | 1658 | 1723 | 1821 | 1821 | 1856 | 1921 | 1959 | | 2058 | 2158 | 2253 | | | |
| Wellingborough Church St stop C | 1518 | 1553 | 1621 | 1713 | 1738 | 1838 | 1838 | 1913 | 1938 | 2013 | | 2113 | 2213 | 2306 | | | |
| Wellingborough Northampton Rd | 1525 | 1600 | 1628 | 1720 | 1745 | 1845 | 1845 | 1920 | 1945 | 2020 | | 2120 | 2220 | 2313 | | | |
| Wilby Working Mens Club | 1528 | 1603 | 1631 | 1723 | 1748 | 1846 | 1846 | 1921 | 1946 | 2021 | | 2121 | 2221 | 2314 | | | |
| Earls Barton Square | 1533 | 1608 | 1636 | 1728 | 1753 | 1851 | 1851 | 1926 | 1951 | 2026 | | 2126 | 2226 | 2319 | | | |
| Northampton Cliftonville Rd for NGH | 1549 | 1624 | 1652 | 1744 | 1809 | 1907 | 1907 | 1942 | 2007 | 2040 | | ▼ | ▼ | ▼ | | | |
| Northampton North Gate | 1557 | 1633 | 1701 | 1753 | 1818 | 1916 | 1916 | 1951 | 2016 | 2048 | | 2151 | 2251 | 2344 | | | |

runs via Corby Business Academy at 1546, Prior Hall at 1548 and Corby Asda at 1557

Starts at Kings School (Peterborough) at 1555

Sch rus in school term time
Hol runs in school holidays
B runs via Bakers Lane 3-4 mins before Orton Mere & does not serve The Gables

● after Earls Barton Square, these journeys run via Northampton Road (opposite the police house), Ecton (World's End), Ecton Brook (Footbridge A4500), Northampton Academy, Wellingborough Road (Allen Rd)


To comply with drivers' hours regulations, X4 connects at Corby. The connection is guaranteed, through fares are available and passengers can stay on the bus which operates through.

Saturdays except public holidays



| | | | | | | | | | | | | | | | | | | |
|------------------|--------------------------------|------|------|------|------|------|------|------|------|------|------|------|------|------|------|------|------|------|
| Peterborough | Queensgate bus stn bay 15 | 0652 | 0730 | 0815 | 0857 | 0917 | 0957 | 1017 | 1102 | 1122 | 1207 | 1232 | | | | | | |
| Thorpe Road | The Gables | 0655 | 0733 | 0819 | 0900 | 0920 | 1000 | 1020 | 1105 | 1125 | 1210 | 1235 | | | | | | |
| Orton Mere | | ▼ | 0737 | 0829 | ▼ | 0924 | ▼ | 1024 | ▼ | 1129 | ▼ | 1239 | | | | | | |
| Orton Waterville | Church Drive | ▼ | ▼ | ▼ | ▼ | 0929 | ▼ | 1029 | ▼ | 1134 | ▼ | 1244 | | | | | | |
| Lynch Wood | Marriott Hotel | ▼ | 0746 | 0834 | ▼ | 0936 | ▼ | 1036 | ▼ | 1141 | ▼ | 1251 | | | | | | |
| Alwalton | Layby | ▼ | 0747 | 0835 | ▼ | 0937 | ▼ | 1037 | ▼ | 1142 | ▼ | 1252 | | | | | | |
| Elton | Opp Garage | ▼ | 0753 | 0841 | ▼ | 0942 | ▼ | 1042 | ▼ | 1147 | ▼ | 1257 | | | | | | |
| Warmington | services | 0711 | 0802 | 0847 | 0916 | 0946 | 1016 | 1046 | 1121 | 1151 | 1226 | 1301 | | | | | | |
| Barnwell | The Mill | 0720 | 0812 | 0856 | 0925 | 0955 | 1025 | 1055 | 1130 | 1200 | 1235 | 1310 | | | | | | |
| Oundle | West Street | 0722 | 0814 | 0858 | 0927 | 0957 | 1027 | 1057 | 1132 | 1202 | 1237 | 1312 | | | | | | |
| Oundle | Market Place | 0729 | 0821 | 0905 | 0935 | 1005 | 1035 | 1105 | 1140 | 1210 | 1245 | 1320 | | | | | | |
| Lower Benefield | Phone Box | 0736 | 0828 | 0912 | 0942 | 1012 | 1042 | 1112 | 1147 | 1217 | 1252 | 1327 | | | | | | |
| Upper Benefield | Wheatsheaf | 0739 | 0831 | 0915 | 0945 | 1015 | 1045 | 1115 | 1150 | 1220 | 1255 | 1330 | | | | | | |
| Weldon | Londis Store | 0746 | 0838 | 0922 | 0952 | 1022 | 1052 | 1122 | 1157 | 1227 | 1302 | 1337 | | | | | | |
| Corby Village | The Jamb | 0753 | 0845 | ▼ | ▼ | ▼ | ▼ | ▼ | ▼ | ▼ | ▼ | ▼ | | | | | | |
| Corby | Rail Station | 0755 | 0847 | ▼ | ▼ | ▼ | ▼ | ▼ | ▼ | ▼ | ▼ | ▼ | | | | | | |
| Corby | George Street Stop A | 0800 | 0852 | 0933 | 1003 | 1033 | 1103 | 1133 | 1208 | 1238 | 1313 | 1348 | | | | | | |
| | same bus - no need to change | | 🕒 | 🕒 | 🕒 | 🕒 | 🕒 | 🕒 | 🕒 | 🕒 | 🕒 | 🕒 | | | | | | |
| Corby | George Street Stop A | 0615 | 0630 | 0723 | 0808 | 0838 | 0908 | 0938 | 1008 | 1038 | 1108 | 1138 | 1213 | 1243 | 1318 | 1353 | | |
| Corby | Gainsborough Rd/Greenhill Rise | 0618 | 0633 | 0726 | 0811 | 0841 | 0911 | 0941 | 1011 | 1041 | 1111 | 1141 | 1216 | 1246 | 1321 | 1356 | | |
| Corby | Danesholme Road | 0622 | 0637 | 0730 | 0814 | 0844 | 0914 | 0944 | 1014 | 1044 | 1114 | 1144 | 1219 | 1249 | 1324 | 1359 | | |
| Kettering | Rockingham Road/Neale Ave | 0631 | 0646 | 0739 | 0820 | 0850 | 0920 | 0950 | 1020 | 1050 | 1120 | 1150 | 1225 | 1255 | 1330 | 1405 | | |
| Kettering | Eskdail Street Stop 8 | 0621 | 0637 | 0652 | 0745 | 0830 | 0900 | 0930 | 1000 | 1030 | 1100 | 1130 | 1200 | 1235 | 1305 | 1340 | 1415 | |
| Kettering | Horse Market Stop 14 | 0624 | 0640 | 0655 | 0748 | 0833 | 0903 | 0933 | 1003 | 1033 | 1103 | 1133 | 1203 | 1238 | 1308 | 1343 | 1418 | |
| Kettering | Horse Market Stop 14 | 0528 | 0626 | 0643 | 0658 | 0753 | 0838 | 0908 | 0938 | 1008 | 1038 | 1108 | 1138 | 1208 | 1243 | 1313 | 1348 | 1423 |
| Wicksteed Park | Pytchley Road A509 | 0531 | 0629 | 0646 | 0701 | 0756 | 0843 | 0913 | 0943 | 1013 | 1043 | 1113 | 1143 | 1213 | 1248 | 1318 | 1353 | 1428 |
| Isham | bus shelter | 0536 | 0634 | 0651 | 0706 | 0801 | 0848 | 0918 | 0948 | 1018 | 1048 | 1118 | 1148 | 1218 | 1253 | 1323 | 1358 | 1433 |
| Wellingborough | Church St stop C | 0551 | 0649 | 0706 | 0726 | 0816 | 0903 | 0933 | 1003 | 1033 | 1103 | 1133 | 1203 | 1233 | 1308 | 1338 | 1413 | 1448 |
| Wellingborough | Northampton Rd | 0558 | 0656 | 0713 | 0733 | 0823 | 0910 | 0940 | 1010 | 1040 | 1110 | 1140 | 1210 | 1240 | 1315 | 1345 | 1420 | 1455 |
| Wilby | Working Mens Club | 0559 | 0657 | 0714 | 0734 | 0824 | 0913 | 0943 | 1013 | 1043 | 1113 | 1143 | 1213 | 1243 | 1318 | 1348 | 1423 | 1458 |
| Earls Barton | Square | 0604 | 0702 | 0720 | 0743 | 0830 | 0918 | 0948 | 1018 | 1048 | 1118 | 1148 | 1218 | 1248 | 1323 | 1353 | 1428 | 1503 |
| Northampton | Cliftonville Rd for NGH | ▼ | 0718 | 0744 | 0808 | 0854 | 0934 | 1004 | 1034 | 1104 | 1134 | 1204 | 1234 | 1304 | 1339 | 1409 | 1444 | 1519 |
| Northampton | North Gate | 0629 | 0726 | 0757 | 0827 | 0907 | 0942 | 1012 | 1042 | 1112 | 1142 | 1212 | 1242 | 1312 | 1347 | 1417 | 1452 | 1527 |

● after Earls Barton Square, these journeys run via Northampton Road (opposite the police house), Ecton (World's End), Ecton Brook (Footbridge A4500), Northampton Academy, Wellingborough Road (Allen Rd)

timetable continues
on next page

 To comply with drivers' hours regulations, X4 connects at Corby. The connection is guaranteed, through fares are available and passengers can stay on the bus which operates through.

Saturdays except public holidays

| | | | | | | | | | | | | | | | | | | |
|---|---|---|---|---|---|---|---|---|---|---|---|---|---|---|------|--|--|--|
| Peterborough rail station | | | | | | | | | | | | | 1848 | | 1948 | | | |
| Peterborough Queensgate bus stn bay 15 | 1312 | 1332 | 1412 | 1432 | 1512 | 1532 | 1612 | 1637 | 1715 | 1755 | 1840 | 1855 | 1955 | 2105 | | | | |
| Thorpe Road The Gables | 1315 | 1335 | 1415 | 1435 | 1515 | 1535 | 1615 | 1640 | 1718 | B | 1843 | 1858 | 1958 | 2108 | | | | |
| Orton Mere | ▼ | 1339 | ▼ | 1439 | ▼ | 1539 | ▼ | 1644 | ▼ | 1807 | ▼ | 1902 | 2002 | 2112 | | | | |
| Orton Waterville Church Drive | ▼ | 1344 | ▼ | 1444 | ▼ | 1544 | ▼ | 1649 | ▼ | 1810 | ▼ | ▼ | ▼ | ▼ | | | | |
| Lynch Wood Marriott Hotel | ▼ | 1351 | ▼ | 1451 | ▼ | 1551 | ▼ | 1656 | ▼ | 1816 | ▼ | 1906 | 2006 | 2116 | | | | |
| Alwalton Layby | ▼ | 1352 | ▼ | 1452 | ▼ | 1552 | ▼ | 1658 | ▼ | 1818 | ▼ | 1907 | 2007 | 2117 | | | | |
| Elton Opp Garage | ▼ | 1357 | ▼ | 1457 | ▼ | 1557 | ▼ | 1702 | ▼ | 1824 | ▼ | 1913 | 2013 | 2123 | | | | |
| Warrington services | 1331 | 1401 | 1431 | 1501 | 1531 | 1601 | 1631 | 1706 | 1734 | 1830 | 1859 | 1916 | 2016 | 2126 | | | | |
| Barnwell The Mill | 1340 | 1410 | 1440 | 1510 | 1540 | 1610 | 1640 | 1715 | 1744 | 1839 | 1908 | 1924 | 2024 | 2134 | | | | |
| Oundle West Street | 1342 | 1412 | 1442 | 1512 | 1542 | 1612 | 1642 | 1717 | 1746 | 1841 | 1910 | 1926 | 2026 | 2136 | | | | |
| Oundle Market Place | 1350 | 1420 | 1450 | 1520 | 1550 | 1620 | 1650 | 1725 | 1753 | 1848 | 1917 | 1932 | 2032 | 2142 | | | | |
| Lower Benefield Phone Box | 1357 | 1427 | 1457 | 1527 | 1557 | 1627 | 1657 | 1732 | 1800 | 1854 | 1924 | 1938 | 2038 | 21484 | | | | |
| Upper Benefield Wheatsheaf | 1400 | 1430 | 1500 | 1530 | 1600 | 1630 | 1700 | 1735 | 1803 | 1857 | 1927 | 1941 | 2041 | 2151 | | | | |
| Weldon Londis Store | 1407 | 1437 | 1507 | 1537 | 1607 | 1637 | 1707 | 1742 | 1810 | 1903 | 1933 | 1946 | 2046 | 2156 | | | | |
| Corby Village The Jamb | ▼ | ▼ | ▼ | ▼ | ▼ | ▼ | ▼ | ▼ | ▼ | ▼ | ▼ | 1951 | 2051 | 2201 | | | | |
|  Corby Rail Station | ▼ | ▼ | ▼ | ▼ | ▼ | ▼ | ▼ | ▼ | ▼ | ▼ | ▼ | 1953 | 2053 | 2202 | | | | |
| Corby George Street Stop A | 1418 | 1448 | 1518 | 1548 | 1618 | 1648 | 1718 | 1753 | 1821 | 1913 | 1943 | 1957 | 2057 | 2205 | | | | |
| same bus - no need to change |  |  |  |  |  |  |  |  |  |  |  |  |  |  | | | | |
| Corby George Street Stop A | 1423 | 1453 | 1523 | 1553 | 1623 | 1655 | 1720 | 1755 | 1825 | 1915 | 1945 | 2045 | 2207 | 2245 | 2345 | | | |
| Corby Gainsborough Rd/Greenhill Rise | 1426 | 1456 | 1526 | 1556 | 1626 | 1658 | 1723 | 1758 | 1828 | 1918 | 1948 | 2048 | 2210 | 2248 | 2348 | | | |
| Corby Danesholme Road | 1429 | 1459 | 1529 | 1559 | 1629 | 1701 | 1727 | 1802 | 1832 | 1922 | 1952 | 2052 | 2214 | 2251 | 2351 | | | |
| Kettering Rockingham Road/Neale Ave | 1435 | 1505 | 1535 | 1605 | 1635 | 1707 | 1736 | 1811 | 1841 | 1931 | 2001 | 2101 | 2223 | 2259 | 2359 | | | |
| Kettering Eskdail Street Stop 8 | 1445 | 1515 | 1545 | 1615 | 1645 | 1717 | 1742 | 1817 | 1847 | 1937 | 2006 | 2106 | 2228 | 2303 | 0003 | | | |
| Kettering Horse Market Stop 14 | 1448 | 1518 | 1548 | 1618 | 1648 | 1720 | 1745 | 1820 | 1850 | 1940 | 2009 | 2109 | 2231 | 2306 | 0006 | | | |
| Kettering Horse Market Stop 14 | 1453 | 1523 | 1553 | 1623 | 1653 | 1725 | 1750 | 1825 | 1855 | 1943 | 2010 | 2110 | 2232 | | | | | |
| Wicksteed Park Pytchley Road A509 | 1458 | 1528 | 1558 | 1628 | 1658 | 1730 | 1753 | 1828 | 1858 | 1946 | 2013 | 2113 | 2235 | | | | | |
| Isham bus shelter | 1503 | 1533 | 1603 | 1633 | 1703 | 1735 | 1758 | 1833 | 1903 | 1951 | 2018 | 2118 | 2240 | | | | | |
| Wellingborough Church St stop C | 1518 | 1548 | 1618 | 1648 | 1718 | 1750 | 1815 | 1850 | 1920 | 2005 | 2033 | 2133 | 2253 | | | | | |
| Wellingborough Northampton Rd | 1525 | 1555 | 1625 | 1655 | 1725 | 1757 | 1822 | 1857 | 1927 | 2012 | 2040 | 2140 | 2300 | | | | | |
| Wilby Working Mens Club | 1528 | 1558 | 1628 | 1658 | 1728 | 1800 | 1823 | 1858 | 1928 | 2013 | 2041 | 2141 | 2301 | | | | | |
| Earls Barton Square | 1533 | 1603 | 1633 | 1703 | 1733 | 1805 | 1828 | 1903 | 1933 | 2018 | 2046 | 2146 | 2306 | | | | | |
|  Northampton Cliftonville Rd for NGH | 1549 | 1619 | 1649 | 1719 | 1749 | 1821 | 1844 | 1919 | 1949 | 2032 | ▼ | ▼ | ▼ | | | | | |
| Northampton North Gate | 1557 | 1628 | 1658 | 1728 | 1758 | 1830 | 1853 | 1928 | 1958 | 2040 | 2111 | 2211 | 2331 | | | | | |

● after Earls Barton Square, these journeys run via Northampton Road (opposite the police house), Ecton (World's End), Ecton Brook (Footbridge A4500), Northampton Academy, Wellingborough Road (Allen Rd)

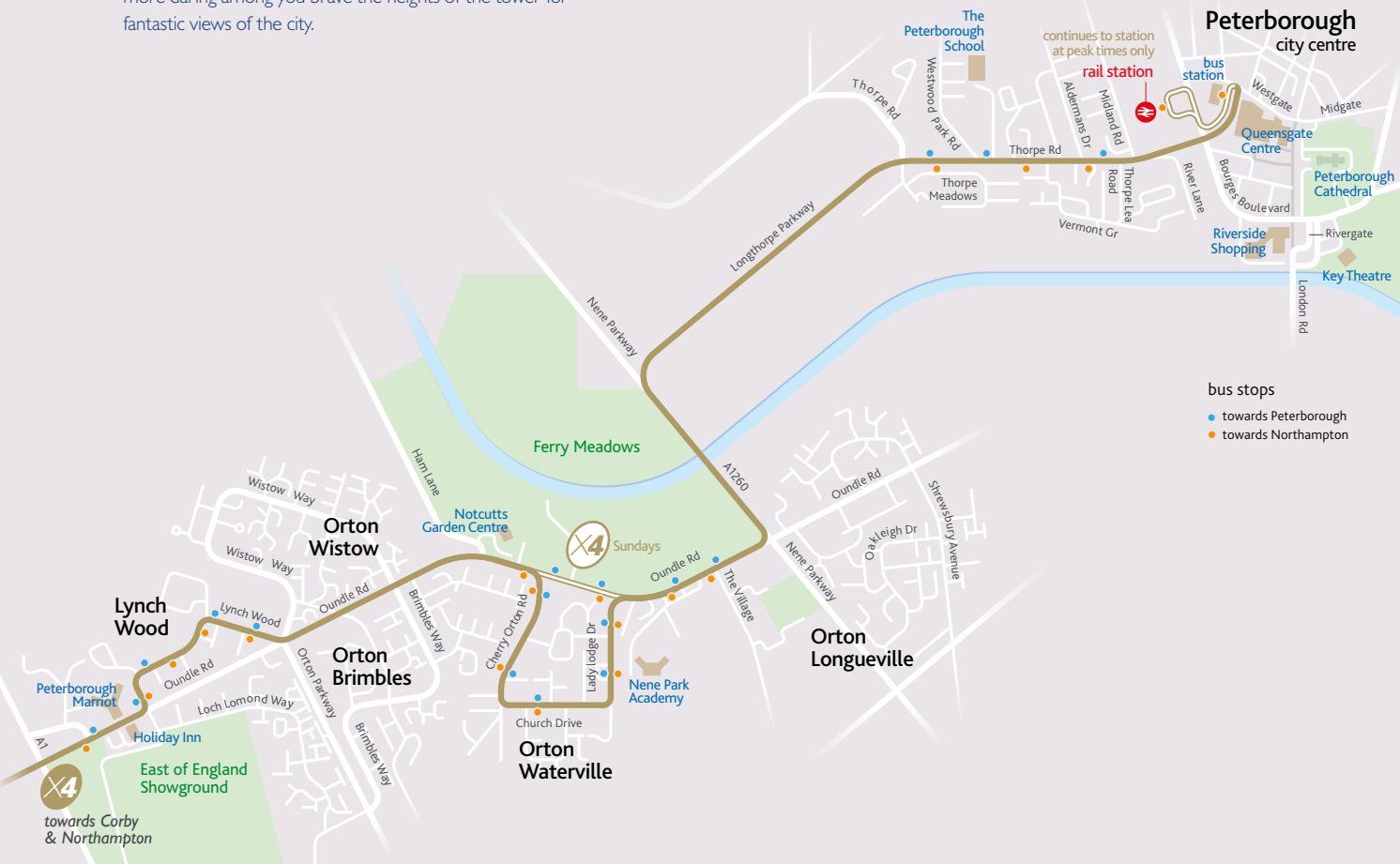
B runs via Bakers Lane at 1803 & does not serve The Gables

Peterborough

There are lots of things to do in this busy city, and a great place to start is shopping in Queensgate right next to the bus station. With nearly 100 top name stores there's bound to be something to suit everyone's taste. Discover the story of the city at Peterborough Museum, where there are also paintings from top British artists along with watercolours of the cathedral by Turner.

You can get on the Nene Valley Railway just a short walk from the city centre and enjoy a delightful round trip through Nene Park – a must for families.

Peterborough Cathedral is right in the city centre and is renowned for its medieval painted nave ceiling, dating from around 1230 and the only one of its type in Britain. You can take a guided tour of the cathedral floor, or for the more daring among you brave the heights of the tower for fantastic views of the city.





stopping arrangements

X4 is a limited stop route calling at the places shown in the timetable and at the following additional stops:

Northampton to Wellingborough

Northampton at London Road, Queen Eleanor Cross & Delapre Park | The Old White Hart PH, Cotton End | The Drapery | Abington Square (towards Peterborough) and the Mounts/Radio Northampton (towards Northampton) | St Edmunds Street/Wellingborough Road | Earls Barton at High Street/Manor Road | Wellingborough Road/Prince Street | Wellingborough Road/cemetery | in Wilby The George | Wellingborough at Weavers Road & Sheep Street (towards Northampton only)

During Monday to Saturday evenings and all day on Sundays, X4 runs via Wellingborough Rd (A4500), Great Billing & Ecton to Earls Barton Square, stopping only at Abington Square (towards Peterborough) & the Mounts/Radio Northampton (towards Northampton) | St Edmunds (Wellingborough Road in both directions) | Allen Road (towards Peterborough) & Christchurch (towards Northampton) | Abington Park/Park Avenue | Wellingborough Road/Norman Road | Booth Lane South | then all stops to Wellingborough Church Street, except West Street in Earls Barton.

Wellingborough to Kettering

Broad Green (towards Northampton only) | Pyghtle/A509 | Redhill Grange/A509 | Great Harrowden crossroads | Pytchley Road/Venture Park | Pytchley Road/Patrick Road | St Mary's Hospital | Church Walk (towards Peterborough only)

Kettering to Corby

Rockingham Road/Furnace Lane | Rockingham Road/Rockingham Paddocks | A6003/Storefields Cottages | Colyers Ave/Southbrook

Corby to Peterborough

X4 calls at all bus stops.

To comply with drivers' hours regulations, X4 connects at Corby. The connection is guaranteed, through fares are available and passengers can stay on the bus which operates through.

Mondays to Friday except public holidays

| | | Sch | Hol | Col | CHol | | | | | | | | | | | | | |
|------------------|-------------------------------------|----------------|------|------|------|------|----------------|------|------|------|------|------|------|------|------|--|--|--|
| Northampton | North Gate bay 12 | 0553 | 0630 | 0643 | | | | 0715 | 0804 | 0834 | 0913 | 0948 | 1018 | 1048 | 1118 | | | |
| | Northampton Cliftonville Rd for NGH | 0557 | 0638 | 0647 | | | | 0725 | 0814 | 0843 | 0921 | 0956 | 1026 | 1056 | 1126 | | | |
| Earls Barton | Square | 0610 | 0651 | 0700 | | | | 0741 | 0827 | 0856 | 0934 | 1009 | 1039 | 1109 | 1139 | | | |
| Wilby | Working Mens Club | 0614 | 0655 | 0704 | | | | 0745 | 0831 | 0900 | 0938 | 1013 | 1043 | 1113 | 1143 | | | |
| Wellingborough | Northampton Rd | 0615 | 0656 | 0705 | | | | 0746 | 0832 | 0901 | 0939 | 1014 | 1044 | 1114 | 1144 | | | |
| Wellingborough | Church St stop D | 0622 | 0703 | 0712 | | | 0717 | 0753 | 0841 | 0909 | 0946 | 1021 | 1051 | 1121 | 1151 | | | |
| Isham | bus shelter | 0632 | 0715 | 0722 | | | 0729 | 0808 | 0853 | 0921 | 0956 | 1031 | 1101 | 1131 | 1201 | | | |
| Wicksteed Park | Pytchley Road A509 | 0637 | 0719 | 0727 | | | 0733 | 0815 | 0858 | 0926 | 1001 | 1036 | 1106 | 1136 | 1206 | | | |
| Kettering | Horse Market Stop 10 | 0646 | 0728 | 0736 | | | 0743 | 0825 | 0906 | 0935 | 1010 | 1045 | 1115 | 1145 | 1215 | | | |
| Kettering | Newland Street Stand 1 | 0508 0538 | 0651 | 0733 | 0741 | | 0748 0754 | 0829 | 0910 | 0940 | 1015 | 1050 | 1120 | 1150 | 1220 | | | |
| Kettering | Rockingham Road/Neale Ave | 0511 0541 | 0654 | 0737 | 0744 | | 0752 0757 | 0832 | 0913 | 0943 | 1018 | 1053 | 1123 | 1153 | 1223 | | | |
| Corby | Danesholme Road | 0521 0551 | 0704 | 0747 | 0754 | | 0802 0807 | 0842 | 0923 | 0953 | 1028 | 1103 | 1133 | 1203 | 1233 | | | |
| Corby | Gainsborough Rd/Greenhill Rise | 0525 0555 | 0708 | 0751 | 0758 | | 0806 0811 | 0846 | 0927 | 0957 | 1032 | 1107 | 1137 | 1207 | 1237 | | | |
| Corby | George Street Stop G | 0528 0558 | 0711 | 0759 | 0801 | | 0814 0814 | 0849 | 0930 | 1000 | 1035 | 1110 | 1140 | 1210 | 1240 | | | |
| | | | | | | | | | | | | | | | | | | |
| Corby | George Street Stop G | 0529 0559 | 0714 | 0802 | 0802 | | 0816 0816 | 0900 | 0935 | 1005 | 1040 | 1115 | 1145 | 1215 | 1245 | | | |
| Corby | Oakley Road | 0531 0601 | 0716 | 0804 | 0804 | | 0819 0819 | 0902 | 0937 | 1007 | 1042 | 1117 | 1147 | 1217 | 1247 | | | |
| | Corby Rail Station | 0534 0604 | 0719 | 0807 | 0807 | | 0822 0822 | ▼ | ▼ | ▼ | ▼ | ▼ | ▼ | ▼ | ▼ | | | |
| Corby Village | The Jamb | 0536 0606 | 0721 | 0809 | 0809 | | 0824 0824 | ▼ | ▼ | ▼ | ▼ | ▼ | ▼ | ▼ | ▼ | | | |
| Weldon | opp Londis Store | 0543 0613 | 0728 | | | | 0842 0842 | 0911 | 0946 | 1016 | 1051 | 1126 | 1156 | 1226 | 1256 | | | |
| Upper Benefield | Wheatsheaf | 0551 0621 | 0736 | | | | 0849 0849 | 0919 | 0954 | 1024 | 1059 | 1134 | 1204 | 1234 | 1304 | | | |
| Lower Benefield | Phone Box | 0554 0624 | 0739 | | | | 0852 0852 | 0922 | 0957 | 1027 | 1102 | 1137 | 1207 | 1237 | 1307 | | | |
| Oundle | West Street | 0603 0633 0649 | 0748 | | | 0844 | 0901 0901 | 0931 | 1006 | 1036 | 1111 | 1146 | 1216 | 1246 | 1316 | | | |
| Oundle | Market Place | 0608 0638 0654 | 0756 | | | 0849 | 0907 0907 | 0936 | 1011 | 1041 | 1116 | 1151 | 1221 | 1251 | 1321 | | | |
| Barnwell | The Mill | 0610 0640 0656 | 0758 | | | 0851 | 0909 0909 | 0938 | 1013 | 1043 | 1118 | 1153 | 1223 | 1253 | 1323 | | | |
| Warmington | services | 0620 0650 0706 | 0808 | | | 0901 | 0919 0919 | 0948 | 1023 | 1053 | 1128 | 1203 | 1233 | 1303 | 1333 | | | |
| Elton | Black Horse | ▼ 0656 0713 | ▼ | | | ▼ | 0924 0924 | ▼ | 1029 | ▼ | 1134 | ▼ | 1239 | ▼ | 1339 | | | |
| Alwalton | Layby | ▼ 0702 0723 | ▼ | | | ▼ | 0930 0930 | ▼ | 1035 | ▼ | 1140 | ▼ | 1245 | ▼ | 1345 | | | |
| Lynch Wood | Marriott Hotel | ▼ 0703 0725 | ▼ | | | ▼ | 0931 0931 | ▼ | 1036 | ▼ | 1141 | ▼ | 1246 | ▼ | 1346 | | | |
| Orton Waterville | Church Drive | ▼ ▼ 0731 | ▼ | | | ▼ | 0937 0937 | ▼ | 1042 | ▼ | 1147 | ▼ | 1252 | ▼ | 1352 | | | |
| Orton Mere | | ▼ 0709 0740 | ▼ | | | ▼ | 0941 0941 | ▼ | 1046 | ▼ | 1151 | ▼ | 1256 | ▼ | 1356 | | | |
| Thorpe Road | The Gables | 0636 0715 | C | 0831 | | | 0917 0947 0947 | 1004 | 1052 | 1109 | 1157 | 1219 | 1302 | 1319 | 1402 | | | |
| Peterborough | Queensgate bus stn bay 15 | 0638 0717 | 0752 | 0835 | | | 0922 0952 0952 | 1009 | 1057 | 1114 | 1202 | 1224 | 1307 | 1324 | 1407 | | | |

Sch runs in school term time
Hol runs in school holidays
Col runs in college term time
CHol runs in college holidays

C runs via Bakers Lane at 0745 (school holidays) and 0746 (school days) also on school days, bus arrives Peterborough Queensgate at 0755 and continues to Kings School arriving at 0805

continues to Peterborough Rail Station arriving at 0643, 0722 & 0840

also serves Corby ASDA at 0811 & 0827, RS Components at 0817 & 0833, CBA at 0818 & 0834

timetable continues on next page

To comply with drivers' hours regulations, X4 connects at Corby. The connection is guaranteed, through fares are available and passengers can stay on the bus which operates through.

Mondays to Friday except public holidays

Hol Sch

| | | | | | | | | | | | | | | | | | | |
|-------------|--|------|------|------|------|------|------|------|------|------|------|------|------|------|------|------|------|------|
| Northampton | North Gate bay 12 | 1148 | 1218 | 1248 | 1248 | 1318 | 1353 | 1423 | 1458 | 1533 | 1603 | 1643 | 1713 | 1758 | 1823 | 1853 | 1923 | 1953 |
| + | Northampton Cliftonville Rd for NGH | 1156 | 1226 | 1256 | 1256 | 1326 | 1401 | 1431 | 1506 | 1541 | 1615 | 1654 | 1723 | 1808 | 1833 | 1901 | 1931 | 2001 |
| | Earls Barton Square | 1209 | 1239 | 1309 | 1309 | 1339 | 1414 | 1444 | 1519 | 1554 | 1628 | 1714 | 1739 | 1824 | 1849 | 1914 | 1944 | 2014 |
| | Wilby Working Mens Club | 1213 | 1243 | 1313 | 1313 | 1343 | 1418 | 1449 | 1524 | 1558 | 1632 | 1718 | 1748 | 1828 | 1853 | 1918 | 1948 | 2018 |
| | Wellingborough Northampton Rd | 1214 | 1244 | 1314 | 1314 | 1344 | 1419 | 1451 | 1527 | 1601 | 1638 | 1724 | 1754 | 1829 | 1854 | 1919 | 1949 | 2019 |
| | Wellingborough Church St stop D | 1221 | 1251 | 1321 | 1321 | 1351 | 1426 | 1458 | 1542 | 1611 | 1645 | 1733 | 1806 | 1841 | 1901 | 1931 | 1956 | 2026 |
| | Isham bus shelter | 1231 | 1301 | 1331 | 1331 | 1401 | 1436 | 1509 | 1552 | 1622 | 1658 | 1749 | 1816 | 1851 | 1911 | 1941 | 2006 | 2036 |
| | Wicksteed Park Pytchley Road A509 | 1236 | 1306 | 1336 | 1336 | 1406 | 1441 | 1518 | 1557 | 1630 | 1703 | 1800 | 1821 | 1856 | 1916 | 1946 | 2011 | 2041 |
| | Kettering Horse Market Stop 10 | 1245 | 1315 | 1345 | 1345 | 1415 | 1450 | 1530 | 1605 | 1641 | 1712 | 1808 | 1830 | 1905 | 1925 | 1955 | 2020 | 2048 |
| | Kettering Newland Street Stand 1 | 1250 | 1320 | 1350 | 1350 | 1420 | 1455 | 1534 | 1610 | 1645 | 1717 | 1813 | 1835 | 1910 | 1930 | 2000 | 2025 | |
| | Kettering Rockingham Road/Neale Ave | 1253 | 1323 | 1353 | 1353 | 1423 | 1458 | 1537 | 1613 | 1648 | 1720 | 1817 | 1838 | 1913 | 1933 | 2003 | 2028 | |
| | Corby Danesholme Road | 1303 | 1333 | 1403 | 1403 | 1433 | 1508 | 1547 | 1623 | 1658 | 1730 | 1827 | 1848 | 1923 | 1943 | 2013 | 2038 | |
| | Corby Gainsborough Rd/Greenhill Rise | 1307 | 1337 | 1407 | 1407 | 1437 | 1512 | 1551 | 1627 | 1702 | 1734 | 1831 | 1852 | 1927 | 1947 | 2017 | 2042 | |
| | Corby George Street Stop G | 1310 | 1340 | 1410 | 1410 | 1440 | 1515 | 1554 | 1630 | 1705 | 1737 | 1834 | 1855 | 1930 | 1950 | 2020 | 2045 | |
| | | 🚰 | 🚰 | 🚰 | 🚰 | 🚰 | 🚰 | 🚰 | 🚰 | 🚰 | 🚰 | 🚰 | 🚰 | 🚰 | 🚰 | 🚰 | 🚰 | 🚰 |
| | Corby George Street Stop G | 1315 | 1345 | 1415 | 1415 | 1445 | 1520 | 1557 | 1632 | 1710 | 1741 | | 1858 | | 1953 | | | |
| | Corby Oakley Road | 1317 | 1347 | 1417 | 1417 | 1447 | 1522 | 1559 | 1634 | 1712 | 1743 | | 1900 | | 1955 | | | |
| 🚰 | Corby Rail Station | ▼ | ▼ | ▼ | ▼ | ▼ | ▼ | ▼ | ▼ | ▼ | ▼ | 1715 | ▼ | 1903 | 1958 | | | |
| | Corby Village The Jamb | ▼ | ▼ | ▼ | ▼ | ▼ | ▼ | ▼ | ▼ | ▼ | ▼ | 1717 | ▼ | 1905 | 2000 | | | |
| | Weldon opp Londis Store | 1326 | 1356 | 1426 | 1426 | 1456 | 1531 | 1608 | 1643 | 1734 | 1752 | | 1912 | 2007 | | | | |
| | Upper Benefield Wheatsheaf | 1334 | 1404 | 1434 | 1434 | 1504 | 1539 | 1616 | 1651 | 1742 | 1800 | | 1920 | 2015 | | | | |
| | Lower Benefield Phone Box | 1337 | 1407 | 1437 | 1437 | 1507 | 1542 | 1619 | 1654 | 1745 | 1803 | | 1923 | 2018 | | | | |
| | Oundle West Street | 1346 | 1416 | 1446 | 1446 | 1516 | 1551 | 1628 | 1703 | 1754 | 1812 | | 1932 | 2027 | | | | |
| | Oundle Market Place | 1351 | 1421 | 1451 | 1451 | 1521 | 1556 | 1633 | 1708 | 1759 | 1817 | | 1937 | 2032 | | | | |
| | Barnwell The Mill | 1353 | 1423 | 1453 | 1453 | | 1558 | 1635 | 1710 | 1801 | 1819 | | 1939 | 2034 | | | | |
| | Warmington services | 1403 | 1433 | 1503 | 1503 | | 1610 | 1647 | 1720 | 1811 | 1829 | | 1949 | 2039 | | | | |
| | Elton Black Horse | ▼ | 1439 | ▼ | 1509 | | 1616 | ▼ | 1725 | ▼ | 1835 | ▼ | 2048 | | | | | |
| | Alwalton Layby | ▼ | 1445 | ▼ | 1515 | | 1622 | ▼ | 1731 | ▼ | 1841 | ▼ | 2054 | | | | | |
| | Lynch Wood Marriott Hotel | ▼ | 1446 | ▼ | 1516 | | 1623 | ▼ | 1732 | ▼ | 1842 | ▼ | 2055 | | | | | |
| | Orton Waterville Church Drive | ▼ | 1452 | ▼ | 1522 | | 1629 | ▼ | 1738 | ▼ | 1848 | ▼ | | | | | | |
| | Orton Mere | ▼ | 1456 | ▼ | 1531 | | 1633 | ▼ | 1742 | ▼ | 1852 | ▼ | 2059 | | | | | |
| | Thorpe Road The Gables | 1419 | 1502 | 1519 | ▼ | | 1639 | 1704 | 1748 | 1828 | 1858 | 2004 | | 2103 | | | | |
| | Peterborough Queensgate bus stn bay 15 | 1424 | 1507 | 1524 | 1541 | | 1644 | 1708 | 1753 | 1833 | 1903 | 2007 | | 2110 | | | | |

runs via Nene Park Academy at 1527 & Bakers Lane at 1538

runs via Corby ASDA at 1720, Corby RS Compenents at 1726 and Corby Business Academy at 1727

runs via Peterborough Rail Station at 2106

23


Additional journeys run between Peterborough & Lynch Wood as route 23 - for details please visit our website

timetable continues on next page

for other stops see pages 16-17

Northampton
Earls Barton
Wellingborough
Kettering
Corby
Oundle
Peterborough

Mondays to Friday except public holidays

| | | | | | | |
|---|--|------|------|------|------|------|
| Northampton | North Gate bay 12 | 2023 | 2055 | 2155 | 2255 | 2346 |
|  | Northampton Cliftonville Rd for NGH | 2031 | ▼ | ▼ | ▼ | ▼ |
| Earls Barton | Square | 2044 | 2120 | 2220 | 2320 | 0011 |
| Wilby | Working Mens Club | 2048 | 2125 | 2225 | 2325 | 0016 |
| Wellingborough | Northampton Rd | 2049 | 2128 | 2228 | 2328 | 0019 |
| Wellingborough | Church St stop D | 2056 | 2135 | 2235 | 2335 | 0026 |
| Isham | bus shelter | 2106 | 2145 | 2245 | 2345 | 0036 |
| Wicksteed Park | Pytchley Road A509 | 2111 | 2150 | 2250 | 2350 | 0040 |
| Kettering | Horse Market Stop 10 | 2118 | 2156 | 2256 | 2356 | 0045 |
| Kettering | Newland Street Stand 1 | | 2158 | 2258 | 2358 | |
| Kettering | Rockingham Road/Neale Ave | | 2201 | 2301 | 0001 | |
| Corby | Danesholme Road | | 2210 | 2310 | 0010 | |
| Corby | Gainsborough Rd/Greenhill Rise | | 2213 | 2313 | 0013 | |
| Corby | George Street Stop G | | 2216 | 2316 | 0016 | |

- after North Gate, these journeys run via Wellingborough Road (Allen Road), Northampton Academy, Great Billing (foot bridge), Ecton (World's End) and Northampton Road (Elizabeth Way Police House)

for other stops see pages 16-17



buy your mobile
dayrider ticket
on the Stagecoach app



Download the
Stagecoach Bus App



Search Stagecoach Bus

To comply with drivers' hours regulations, X4 connects at Corby.
The connection is guaranteed, through fares are available and passengers can stay on the bus which operates through.


Saturdays except public holidays

| | | | | | | | | | | | | | | | | | |
|------------------|--------------------------------|----------------|------|--------|------|--------|------|--------|------|--------|------|--------|------|--------|------|------|------|
| Northampton | North Gate bay 12 | | 0553 | 0643 | | 0738 | 0808 | 0838 | 0913 | 0948 | 1018 | 1048 | 1118 | 1148 | 1218 | 1248 | |
| Northampton | Cliftonville Rd for NGH | | 0557 | 0647 | | 0742 | 0816 | 0846 | 0921 | 0956 | 1026 | 1056 | 1126 | 1156 | 1226 | 1256 | |
| Earls Barton | Square | | 0610 | 0700 | | 0755 | 0829 | 0859 | 0934 | 1009 | 1039 | 1109 | 1139 | 1209 | 1239 | 1309 | |
| Wilby | Working Mens Club | | 0614 | 0704 | | 0759 | 0833 | 0903 | 0938 | 1013 | 1043 | 1113 | 1143 | 1213 | 1243 | 1313 | |
| Wellingborough | Northampton Rd | | 0615 | 0705 | | 0800 | 0834 | 0904 | 0939 | 1014 | 1044 | 1114 | 1144 | 1214 | 1244 | 1314 | |
| Wellingborough | Church St stop D | | 0622 | 0712 | | 0807 | 0841 | 0911 | 0946 | 1021 | 1051 | 1121 | 1151 | 1221 | 1251 | 1321 | |
| Isham | bus shelter | | 0632 | 0722 | | 0817 | 0851 | 0921 | 0956 | 1031 | 1101 | 1131 | 1201 | 1231 | 1301 | 1331 | |
| Wicksteed Park | Pytchley Road A509 | | 0637 | 0727 | | 0822 | 0856 | 0926 | 1001 | 1036 | 1106 | 1136 | 1206 | 1236 | 1306 | 1336 | |
| Kettering | Horse Market Stop 10 | | 0646 | 0736 | | 0831 | 0905 | 0935 | 1010 | 1045 | 1115 | 1145 | 1215 | 1245 | 1315 | 1345 | |
| Kettering | Newland Street Stand 1 | 0508 0538 | 0651 | 0741 | 0804 | 0836 | 0910 | 0940 | 1015 | 1050 | 1120 | 1150 | 1220 | 1250 | 1320 | 1350 | |
| Kettering | Rockingham Road/Neale Ave | 0511 0541 | 0654 | 0744 | 0807 | 0839 | 0913 | 0943 | 1018 | 1053 | 1123 | 1153 | 1223 | 1253 | 1323 | 1353 | |
| Corby | Danesholme Road | 0521 0551 | 0704 | 0754 | 0817 | 0849 | 0923 | 0953 | 1028 | 1103 | 1133 | 1203 | 1233 | 1303 | 1333 | 1403 | |
| Corby | Gainsborough Rd/Greenhill Rise | 0525 0555 | 0708 | 0758 | 0821 | 0853 | 0927 | 0957 | 1032 | 1107 | 1137 | 1207 | 1237 | 1307 | 1337 | 1407 | |
| Corby | George Street Stop G | 0528 0558 | 0711 | 0801 | 0824 | 0856 | 0930 | 1000 | 1035 | 1110 | 1140 | 1210 | 1240 | 1310 | 1340 | 1410 | |
| | | | | | | | | | | | | | | | | | |
| Corby | George Street Stop G | 0529 0559 | 0714 | 0829 | 0900 | 0935 | 1005 | 1040 | 1115 | 1145 | 1215 | 1245 | 1315 | 1345 | 1415 | | |
| Corby | Oakley Road | 0531 0601 | 0716 | 0831 | 0902 | 0937 | 1007 | 1042 | 1117 | 1147 | 1217 | 1247 | 1317 | 1347 | 1417 | | |
| Corby | Rail Station | 0534 0604 | 0719 | ▼ | ▼ | ▼ | ▼ | ▼ | ▼ | ▼ | ▼ | ▼ | ▼ | ▼ | ▼ | ▼ | |
| Corby | Village The Jamb | 0536 0606 | 0721 | ▼ | ▼ | ▼ | ▼ | ▼ | ▼ | ▼ | ▼ | ▼ | ▼ | ▼ | ▼ | ▼ | |
| Weldon | opp Londis Store | 0543 0613 | 0728 | 0840 | 0911 | 0946 | 1016 | 1051 | 1126 | 1156 | 1226 | 1256 | 1326 | 1356 | 1426 | | |
| Upper Benefield | Wheatsheaf | 0551 0621 | 0736 | 0848 | 0919 | 0954 | 1024 | 1059 | 1134 | 1204 | 1234 | 1304 | 1334 | 1404 | 1434 | | |
| Lower Benefield | Phone Box | 0554 0624 | 0739 | 0851 | 0922 | 0957 | 1027 | 1102 | 1137 | 1207 | 1237 | 1307 | 1337 | 1407 | 1437 | | |
| Oundle | West Street | 0603 0633 0701 | 0748 | 0834 | 0900 | 0931 | 1006 | 1036 | 1111 | 1146 | 1216 | 1246 | 1316 | 1346 | 1416 | 1446 | |
| Oundle | Market Place | 0608 0638 0706 | 0753 | 0839 | 0906 | 0936 | 1011 | 1041 | 1116 | 1151 | 1221 | 1251 | 1321 | 1351 | 1421 | 1451 | |
| Barnwell | The Mill | 0610 0640 0708 | 0755 | 0841 | 0908 | 0938 | 1013 | 1043 | 1118 | 1153 | 1223 | 1253 | 1323 | 1353 | 1423 | 1453 | |
| Warmington | services | 0620 0650 0718 | 0805 | 0851 | 0918 | 0948 | 1023 | 1053 | 1128 | 1203 | 1233 | 1303 | 1333 | 1403 | 1433 | 1503 | |
| Elton | Black Horse | ▼ 0656 0724 | ▼ | ▼ 0924 | ▼ | ▼ 1029 | ▼ | ▼ 1134 | ▼ | ▼ 1239 | ▼ | ▼ 1339 | ▼ | ▼ 1439 | ▼ | | |
| Alwalton | Layby | ▼ 0702 0730 | ▼ | ▼ 0930 | ▼ | ▼ 1035 | ▼ | ▼ 1140 | ▼ | ▼ 1245 | ▼ | ▼ 1345 | ▼ | ▼ 1445 | ▼ | | |
| Lynch Wood | Marriott Hotel | ▼ 0703 0731 | ▼ | ▼ 0931 | ▼ | ▼ 1036 | ▼ | ▼ 1141 | ▼ | ▼ 1246 | ▼ | ▼ 1346 | ▼ | ▼ 1446 | ▼ | | |
| Orton Waterville | Church Drive | ▼ 0737 | ▼ | ▼ 0937 | ▼ | ▼ 1042 | ▼ | ▼ 1147 | ▼ | ▼ 1252 | ▼ | ▼ 1352 | ▼ | ▼ 1452 | ▼ | | |
| Orton Mere | | ▼ 0709 0741 | ▼ | ▼ 0941 | ▼ | ▼ 1046 | ▼ | ▼ 1151 | ▼ | ▼ 1256 | ▼ | ▼ 1356 | ▼ | ▼ 1456 | ▼ | | |
| Thorpe Road | The Gables | 0636 0715 | E | 0828 | 0907 | 0947 | 1004 | 1052 | 1109 | 1157 | 1219 | 1302 | 1319 | 1402 | 1419 | 1502 | 1519 |
| Peterborough | Queensgate bus stn bay 15 | 0638 0717 | 0753 | 0832 | 0912 | 0952 | 1009 | 1057 | 1114 | 1202 | 1224 | 1307 | 1324 | 1407 | 1424 | 1507 | 1524 |

continues to Peterborough Rail Station
arriving at 0643, 0722 & 0837

E runs via Baker Lane at 0746

timetable continues
on next page

 To comply with drivers' hours regulations, X4 connects at Corby.
The connection is guaranteed, through fares are available and passengers can stay on the bus which operates through.

Sundays including some public holidays

see separate information for Easter, Christmas & New Year bus times

| | | | | | | | | | | | | | | | | | | |
|--|------|------|------|------|------|------|------|------|------|---|---|---|---|---|---|---|---|---|
| Northampton North Gate bay 12 | 0907 | 1007 | 1107 | 1207 | 1307 | 1407 | 1507 | 1632 | 1732 | 1832 | 1932 | 2037 | 2137 | | | | | |
| Wellingborough Rd Abington Park Hotel | 0914 | 1014 | 1114 | 1214 | 1314 | 1414 | 1514 | 1639 | 1739 | 1839 | 1939 | 2044 | 2144 | | | | | |
| Northampton Academy Little Billing Way | 0919 | 1019 | 1119 | 1219 | 1319 | 1419 | 1519 | 1644 | 1744 | 1844 | 1944 | 2049 | 2149 | | | | | |
| Great Billing footbridge A4500 | 0924 | 1024 | 1124 | 1224 | 1324 | 1424 | 1524 | 1649 | 1719 | 1849 | 1949 | 2054 | 2154 | | | | | |
| Ecton World's End | 0927 | 1027 | 1127 | 1227 | 1327 | 1427 | 1527 | 1652 | 1752 | 1852 | 1952 | 2057 | 2157 | | | | | |
| Earls Barton opp Elizabeth Way | 0929 | 1029 | 1129 | 1229 | 1329 | 1429 | 1529 | 1654 | 1754 | 1854 | 1954 | 2059 | 2159 | | | | | |
| Earls Barton Square | 0931 | 1031 | 1131 | 1231 | 1331 | 1431 | 1531 | 1656 | 1756 | 1856 | 1956 | 2101 | 2201 | | | | | |
| Wilby Working Mens Club | 0936 | 1036 | 1136 | 1236 | 1336 | 1436 | 1536 | 1701 | 1801 | 1901 | 2001 | 2106 | 2206 | | | | | |
| Wellingborough Northampton Rd | 0939 | 1039 | 1139 | 1239 | 1339 | 1439 | 1539 | 1704 | 1804 | 1904 | 2004 | 2109 | 2209 | | | | | |
| Wellingborough Church St stop D | 0946 | 1046 | 1146 | 1246 | 1346 | 1446 | 1546 | 1711 | 1811 | 1911 | 2011 | 2116 | 2216 | | | | | |
| Isham bus shelter | 0956 | 1056 | 1156 | 1256 | 1356 | 1456 | 1556 | 1721 | 1821 | 1921 | 2021 | 2126 | 2226 | | | | | |
| Wicksteed Park Pytchley Road A509 | 1001 | 1101 | 1201 | 1301 | 1401 | 1501 | 1601 | 1726 | 1826 | 1926 | 2026 | 2131 | 2231 | | | | | |
| Kettering Horse Market Stop 10 | 1004 | 1104 | 1204 | 1304 | 1404 | 1504 | 1604 | 1729 | 1829 | 1929 | 2029 | 2134 | 2234 | | | | | |
| Kettering Newland St Stop 1 | 0809 | 0909 | 1009 | 1109 | 1209 | 1309 | 1409 | 1509 | 1609 | 1734 | 1834 | 1934 | 2034 | 2139 | | | | |
| Kettering Rockingham Road/Neale Ave | 0812 | 0912 | 1012 | 1112 | 1212 | 1312 | 1412 | 1512 | 1612 | 1737 | 1837 | 1937 | 2037 | 2142 | | | | |
| Corby Danesholme Road | 0822 | 0922 | 1022 | 1122 | 1222 | 1322 | 1422 | 1522 | 1622 | 1747 | 1847 | 1947 | 2047 | 2152 | | | | |
| Corby Gainsborough Rd/Greenhill Rise | 0825 | 0925 | 1025 | 1125 | 1225 | 1325 | 1425 | 1525 | 1625 | 1750 | 1850 | 1950 | 2050 | 2155 | | | | |
| Corby George Street Stop G arr | 0828 | 0928 | 1028 | 1128 | 1228 | 1328 | 1428 | 1528 | 1628 | 1753 | 1853 | 1953 | 2053 | 2158 | | | | |
| Corby George Street Stop G dep | 0835 | 1035 | 1235 | 1435 | 1635 | 1900 | 2000 | 2100 | 2205 |  |  |  |  |  |  |  |  |  |
| Corby Oakley Road | 0837 | 1037 | 1237 | 1437 | 1637 | 1902 | 2002 | 2102 | 2207 | | | | | | | | | |
| Corby Rail Station | 0840 | 1040 | 1240 | 1440 | 1640 | 1905 | 2004 | 2104 | 2209 | | | | | | | | | |
| Corby Village The Jamb | 0842 | 1042 | 1242 | 1442 | 1642 | 1907 | | | | | | | | | | | | |
| Corby ASDA | 0844 | 1044 | 1244 | 1444 | 1644 | 1909 | | | | | | | | | | | | |
| Weldon opp Londis Store | 0852 | 1052 | 1252 | 1452 | 1652 | 1917 | | | | | | | | | | | | |
| Upper Benefield Wheatsheaf | 0859 | 1059 | 1259 | 1459 | 1659 | 1924 | | | | | | | | | | | | |
| Lower Benefield Phone Box | 0902 | 1102 | 1302 | 1502 | 1702 | 1927 | | | | | | | | | | | | |
| Oundle West Street | 0911 | 1111 | 1311 | 1511 | 1711 | 1936 | | | | | | | | | | | | |
| Oundle Market Place | 0916 | 1116 | 1316 | 1516 | 1716 | 1941 | | | | | | | | | | | | |
| Barnwell The Mill | 0918 | 1118 | 1318 | 1518 | 1718 | 1943 | | | | | | | | | | | | |
| Warmington services | 0928 | 1128 | 1328 | 1528 | 1728 | 1953 | | | | | | | | | | | | |
| Elton Opp Garage | 0933 | 1133 | 1333 | 1533 | 1733 | 1958 | | | | | | | | | | | | |
| Alwalton Layby | 0939 | 1139 | 1339 | 1539 | 1739 | 2004 | | | | | | | | | | | | |
| Lynch Wood Marriott Hotel | 0940 | 1140 | 1340 | 1540 | 1740 | 2005 | | | | | | | | | | | | |
| Thorpe Road The Gables | 0949 | 1149 | 1349 | 1549 | 1749 | 2014 | | | | | | | | | | | | |
| Peterborough Queensgate Bus Stn Bay 15 | 0954 | 1154 | 1354 | 1554 | 1754 | 2019 | | | | | | | | | | | | |

additional Sunday journeys run between Wellingborough & Northampton on route X47 - see full timetable for details

